

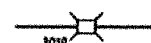
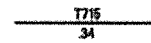





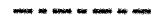



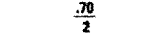



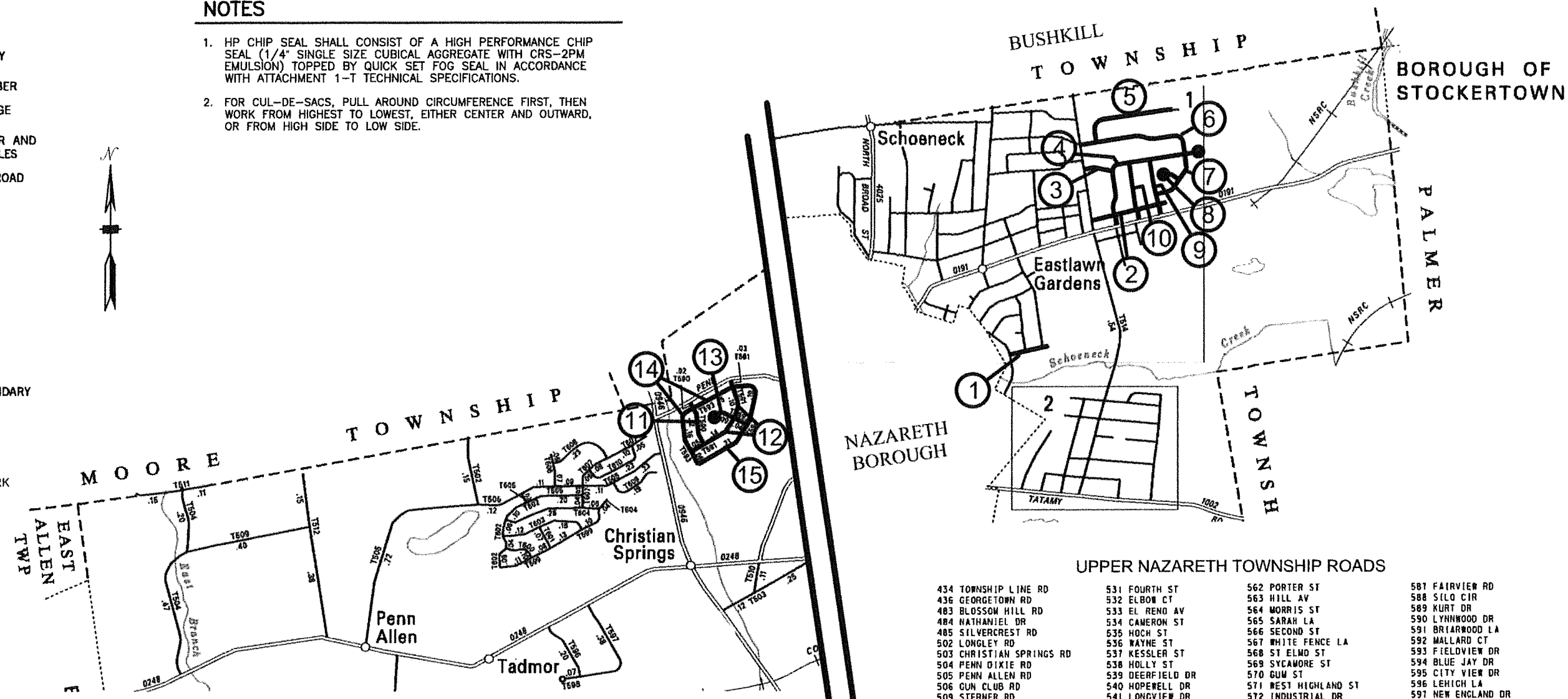
**LEGEND**

-  LIMITED ACCESS HIGHWAY
-  STATE ROUTE AND NUMBER
-  STATE MAINTAINED BRIDGE ON TOWNSHIP ROAD
-  TOWNSHIP ROAD, NUMBER AND SEGMENT LENGTH IN MILES
-  IMPASSABLE TOWNSHIP ROAD
-  OTHER ROAD
-  RAILROAD (IN SERVICE)
-  RAILROAD ABANDONED (TRACK RETAINED)
-  STATE BOUNDARY
-  COUNTY BOUNDARY
-  TOWNSHIP BOUNDARY
-  CITY OR BOROUGH BOUNDARY
-  MUNICIPAL BUILDING
-  SPLIT MILEAGE BETWEEN MUNICIPALITIES
-  PRIMARY SCOPE OF WORK



**NOTES**

1. HP CHIP SEAL SHALL CONSIST OF A HIGH PERFORMANCE CHIP SEAL (1/4" SINGLE SIZE CUBICAL AGGREGATE WITH CRS-2PM EMULSION) TOPPED BY QUICK SET FOG SEAL IN ACCORDANCE WITH ATTACHMENT 1-T TECHNICAL SPECIFICATIONS.
2. FOR CUL-DE-SACS, PULL AROUND CIRCUMFERENCE FIRST, THEN WORK FROM HIGHEST TO LOWEST, EITHER CENTER AND OUTWARD, OR FROM HIGH SIDE TO LOW SIDE.



**UPPER NAZARETH TOWNSHIP ROADS**

- |                          |                   |                       |                         |
|--------------------------|-------------------|-----------------------|-------------------------|
| 434 TOWNSHIP LINE RD     | 531 FOURTH ST     | 562 PORTER ST         | 581 FAIRVIEW RD         |
| 436 GEORGETOWN RD        | 532 ELBOW CT      | 563 HILL AV           | 588 SILO CIR            |
| 483 BLOSSOM HILL RD      | 533 EL RENO AV    | 564 MORRIS ST         | 589 KURT DR             |
| 484 NATHANIEL DR         | 534 CAMERON ST    | 565 SARAH LA          | 590 LYNNWOOD DR         |
| 485 SILVERCREST RD       | 535 HOCH ST       | 566 SECOND ST         | 591 BRIARWOOD LA        |
| 502 LONGLEY RD           | 536 WAYNE ST      | 567 WHITE FENCE LA    | 592 MALLARD CT          |
| 503 CHRISTIAN SPRINGS RD | 537 KESSLER ST    | 568 ST ELMO ST        | 593 FIELDVIEW DR        |
| 504 PENN DIXIE RD        | 538 HOLLY ST      | 569 SYCAMORE ST       | 594 BLUE JAY DR         |
| 505 PENN ALLEN RD        | 539 DEERFIELD DR  | 570 GUM ST            | 595 CITY VIEW DR        |
| 506 GUN CLUB RD          | 540 HOPEWELL DR   | 571 WEST HIGHLAND ST  | 596 LEHIGH LA           |
| 509 STERNER RD           | 541 LONGVIEW DR   | 572 INDUSTRIAL DR     | 597 NEW ENGLAND DR      |
| 510 ALMS HOUSE RD        | 543 ALLEN ST      | 573 WEST ST           | 598 NEW ENGLAND CT      |
| 511 FOX RD               | 546 RUNNY CT      | 574 THIRD ST          | 599 EAGLES NEST LA      |
| 512 MICHAELS SCHOOL RD   | 550 HENRY AV      | 575 WILLOWDALE AV     | 600 GRAY COTTAGE LA     |
| 513 LEVIS RD             | 551 FAIRVIEW ST   | 576 BIRCHWOOD DR      | 601 AMERICAN HEMLOCK LA |
| 514 FRIEDENSTAHL AV      | 552 CHARLES AV    | 577 WEST HIGHLAND TER | 602 EAGLES LANDING DR   |
| 515 BEIL AV              | 553 LIBERTY ST    | 578 CHASE CT          | 603 MONACACY RD         |
| 518 ROSE INN AV          | 554 GEORGE AV     | 579 RISING SUN CT     | 604 ENGLISH IVY RD      |
| 520 IGGY CT              | 555 MITCHELL AV   | 580 FIFTH ST          | 605 BLUE EAGLE LA       |
| 522 NEWPORT AV           | 556 SEYFRIED AV   | 581 ASTER ST          | 606 EAGLE VIEW CT       |
| 523 MEYERS ST            | 557 RIDGE LA      | 582 CREEKSIDE DR      | 607 EVENING SUN RD      |
| 524 ELEY ST              | 558 CENTRAL AV    | 583 TENNSBURY CT      | 608 BLUE MOUNTAIN LA    |
| 525 MONROE ST            | 559 FIRST ST      | 584 KINGSBURY CT      | 609 MARTIN ST           |
| 527 WERNER RD            | 560 MT VERNON ST  | 585 SCHOENECK AV      | 610 OLD TORNE RD        |
| 528 CHRISTMAN AV         | 561 STONYBROOK RD | 586 LYNN LA           |                         |

ROAD	PRIORITY	SURFACE TREATMENT	CONDITION/TYPE	EST. LENGTH	EST. AREA
① MITCHELL AVENUE	PRIMARY	HP CHIP SEAL	SURFACE CONDITION D	710 LF	2,900 SY
② HOLLY STREET	PRIMARY	HP CHIP SEAL	SURFACE CONDITION D	1,340 LF	2,300 SY
③ RIDGE LANE	PRIMARY	HP CHIP SEAL	SURFACE CONDITION D	490 LF	2,050 SY
④ DEERFIELD DRIVE	PRIMARY	HP CHIP SEAL	SURFACE CONDITION D	2,360 LF	10,050 SY
⑤ CITY VIEW DRIVE	PRIMARY	HP CHIP SEAL	SURFACE CONDITION D	1,700 LF	7,000 SY
⑥ EAST BEIL	PRIMARY	HP CHIP SEAL	SURFACE CONDITION D	2,050 LF	8,400 SY
⑦ STONEYBROOK ROAD	PRIMARY	HP CHIP SEAL	SURFACE CONDITION D	950 LF	4,050 SY
⑧ SARAH LANE	PRIMARY	HP CHIP SEAL	SURFACE CONDITION D	260 LF	1,700 SY
⑨ LONGVIEW DRIVE	PRIMARY	HP CHIP SEAL	SURFACE CONDITION D	770 LF	3,200 SY
⑩ HOPEWELL DRIVE	PRIMARY	HP CHIP SEAL	SURFACE CONDITION D	800 LF	3,300 SY
⑪ LYNNWOOD DRIVE	PRIMARY	HP CHIP SEAL	SURFACE CONDITION D	780 LF	3,270 SY
⑫ BRIARWOOD LANE	PRIMARY	HP CHIP SEAL	SURFACE CONDITION D	1,640 LF	6,910 SY
⑬ MALLARD COURT	PRIMARY	HP CHIP SEAL	SURFACE CONDITION D	710 LF	3,580 SY
⑭ FIELDVIEW DRIVE	PRIMARY	HP CHIP SEAL	SURFACE CONDITION D	1,990 LF	8,180 SY
⑮ BLUE JAY DRIVE	PRIMARY	HP CHIP SEAL	SURFACE CONDITION D	2,140 LF	8,740 SY

**KEYSTONE CONSULTING ENGINEERS, INC.**  
 Engineering firm of choice since 1972  
 2870 EMRICKBOULEVARD, BETHLEHEM, PA 18020 610-865-4555  
 East Office: Bethlehem, West Office: Wescosville, North Office: Kresgeville  
 www.KCEinc.com



DESIGNED BY: SCD		DRAWN BY: DDH		CHECKED BY: SCD		DATE: MAR. 12, 2018		SCALE: NOT TO SCALE		JOB NUMBER: UNT-17-005		SHEET: 1 OF 1	
REVISIONS		BY		DATE		LOCATION MAP AND TREATMENT SPECIFICATIONS 2018 ROAD MAINTENANCE PROGRAM SURFACE TREATMENT PROGRAM UPPER NAZARETH TOWNSHIP NORTHAMPTON COUNTY, PENNSYLVANIA							